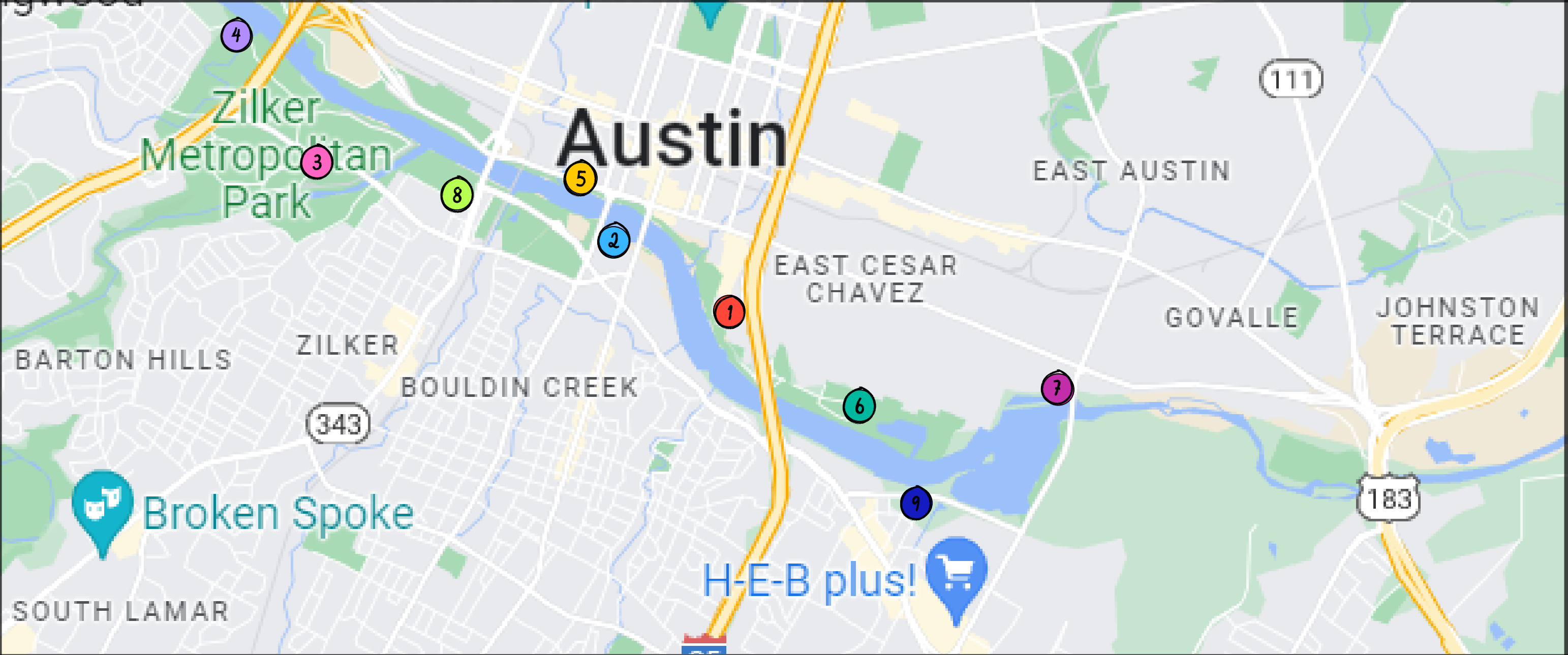



CLEAN LADY BIRD LAKE SITES



- 1 Austin Rowing Club
- 2 Capital Cruises
- 3 Zilker Boat Rentals
- 4 Rowing Dock
- 5 Shoal Beach
- 6 Festival Beach
- 7 Holly Shores
- 8 Zach Scott
- 9 Peace Point

CLEAN LADY BIRD LAKE SITES



74 Trinity St. Austin, TX 78701



1626 Nash Hernandez Senior Rd. Austin, TX 78702



208 Barton Springs Rd. Austin, TX 78704



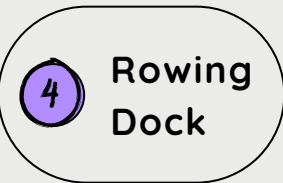
2711 Canterbury St. Austin, TX 78702



2101 Andrew Zilker Rd. Austin, TX 78746



202 S. Lamar Blvd. Austin, TX 78704



2418 Stratford Dr. Austin, TX 78746



2200 S. Lakeshore Blvd. Austin, TX 78704



707 W. Cesar Chavez St. Austin, TX 78701

KEEP AUSTIN BEAUTIFUL OFFICE - 2200 EAST MARTIN LUTHER KING JR. BLVD. SUITE 200 AUSTIN, TX 78702

AUSTIN ROWING CLUB



AS YOU WALK UP TO THE BOAT HOUSE GO TO THE RIGHT TOWARDS THE TRAIL. FOLLOW THE TRAIL DOWN THE HILL AND GO TO THE PICNIC TABLES NEAR THE DOCK. YOU WILL SEE ALL OF THE SUPPLIES, PADDLES, AND LIFE JACKETS.

ZACH SCOTT THEATRE



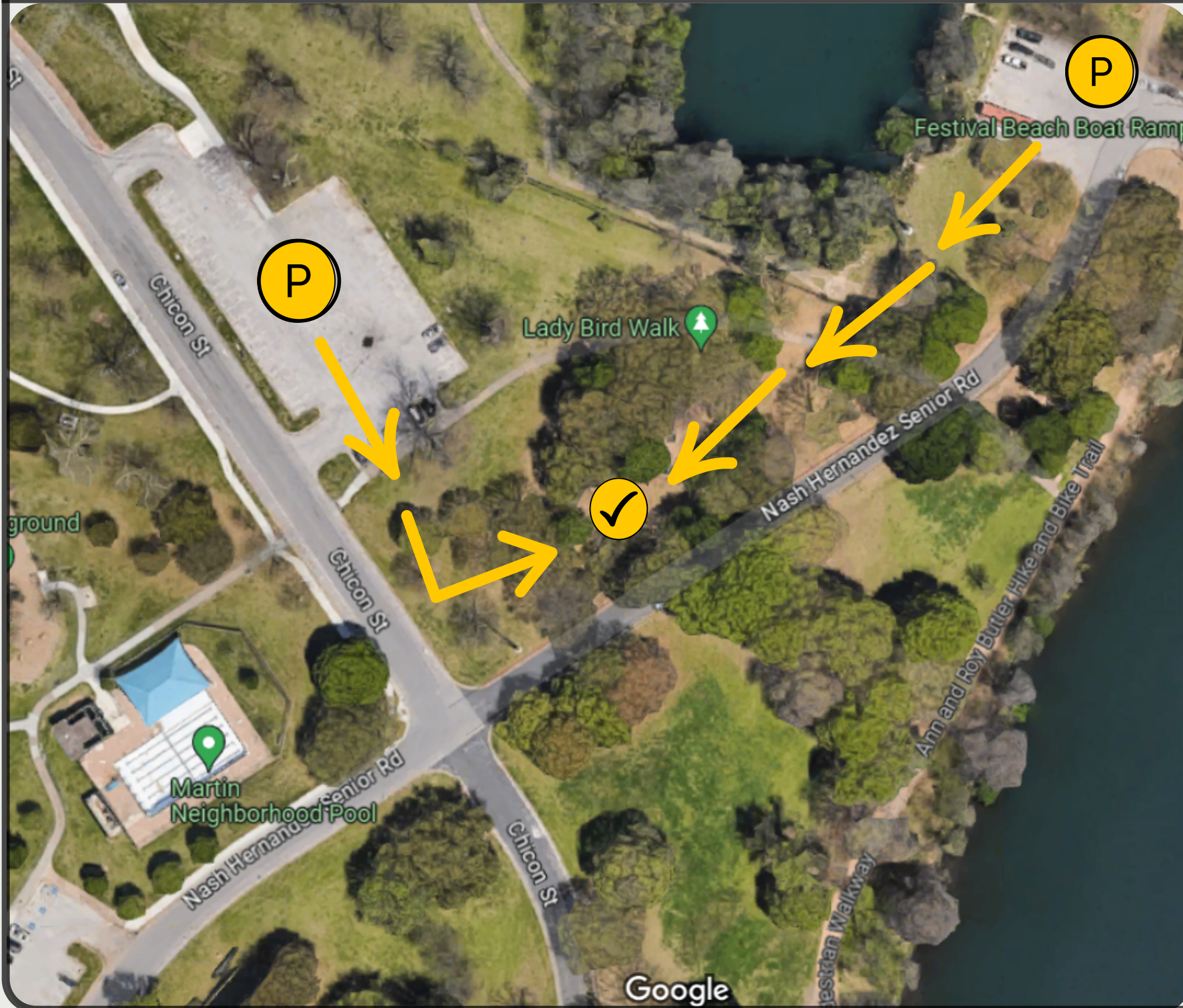
THE MEETING POINT WILL BE NEXT TO THE BUTLER SHORES OUTDOOR CALISTHENICS GYM. PARKING IS AVAILABLE IN THE PARKING LOTS AT THE END AND ALONG W RIVERSIDE DR. YOU CAN ALSO PARALLEL PARK ALONG W RIVERSIDE DR.

SHOAL BEACH



WHEN YOU ARE WALKING FROM THE PARKING LOT HEAD DOWN THE HILL TOWARDS LADY BIRD LAKE ON THE TRAIL. TAKE A LEFT AND FOLLOW THE TRAIL UNTIL IT DEAD ENDS AND YOU SEE A BRIDGE TO YOUR LEFT. CROSS THE BRIDGE AND GO TO THE BLUE HEART ROCK MEMORIAL WALL. YOU WILL SEE ALL OF THE SUPPLIES SET UP AT A TABLE THERE.

FESTIVAL BEACH



THE MEETING PLACE WILL BE AT THE PICNIC TABLES ON THE CORNER OF CHICON STREET AND NASH HERNANDEZ SR. ROAD, ACROSS THE STREET FROM THE MARTIN NEIGHBORHOOD POOL. THERE ARE 2 PLACES AVAILABLE FOR PARKING. THE MAIN LOT IS DIRECTLY ABOVE THE MEETING LOCATION ON CHICON ST. THE OTHER IS AT THE END OF NASH HERNANDEZ SR. ROAD AT THE FESTIVAL BEACH BOAT RAMP AND IS RECOMMENDED FOR THOSE BRINGING THEIR OWN KAYAK.

CAPITAL CRUISES



CAPITAL CRUISES IS DIRECTLY OFF OF THE HIKE AND BIKE TRAIL. PARKING IS AVAILABLE IN THE VIC MATHIAS SHORES PARKING LOT - YOU WILL WALK TO THE TRAIL AND UNDER THE 1ST ST. BRIDGE TO CAPITAL CRUISES. THERE IS ALSO PARKING AVAILABLE IN THE GARAGE BEHIND THE CATHERINE APARTMENTS - YOU WILL WALK THROUGH THE HYATT REGENCY PARKING LOT TO GET TO CAPITAL CRUISES.

PEACE POINT



THE MEETING POINT WILL BE BEHIND THE PARKING LOT AT PEACE POINT. PARKING IS AVAILABLE IN THE PARKING LOT OFF S LAKSHORE BLVD AND ALONG THE STREET ON S. LAKESHORE BLVD. AND TINNIN FORD RD.

HOLLY SHORES



THE MEETING POINT WILL BE NEAR THE PARKING LOT OFF OF CANTERBURY ST. THE SITE IS LOCATED ON THE CORNER OF CANTERBURY ST. AND N. PLEASANT VALLEY RD. IF YOU PARKING IS AVAILBLEIN THE PARKING LOT AND ALONG THE STREET.